


Snow Creek Village
(to HWY 111)

San Bernadino
Natural Forest Wilderness

 Campgrounds or Hike-In Camps


 Ranger Stations (Some Seasonal Only)


Mount San Jacinto State Park
and State Wilderness

 Black Mountain
Group Camp
(Reservations Only)

San Jacinto
Peak (10,804')

Long Valley
Ranger Station

 Upper
Tramway
Terminal

 Drury Peak
(10,160')

 Round Valley
Camp

Highway 243
Pine Cove

U.S. Forest
Service HQ

San Bernadino
Natural Forest Wilderness

*This map is not to scale as is not
meant to be used when visiting,
hiking or camping the this wilderness area.*

 State Park
HQ

Idyllwild

*Official maps are available at the
Palm Springs Aerial Tramway and by
contacting either:*

Mount San Jacinto State Wilderness
PO Box 308
25905 HWY 243
Idyllwild CA 92349

OR

United States Forest Service
San Jacinto Ranger District
PO Box 518
Pine Crest Ave
Idyllwild CA 92349